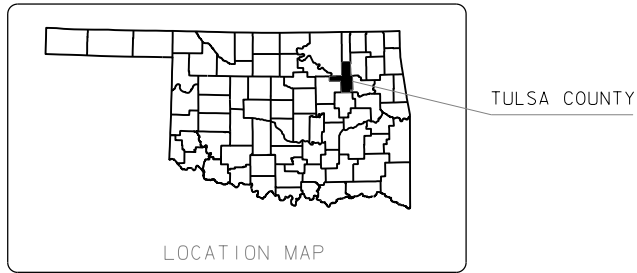


STATE OF OKLAHOMA
 DEPARTMENT OF TRANSPORTATION

PLAN OF PROPOSED
 DIVISION EIGHT JOINT AND SEAL REPAIR
TULSA COUNTY
 STATE AID PROJECT NO. SSP-272N(183)SS
 STATE JOB NO. 31944(04)

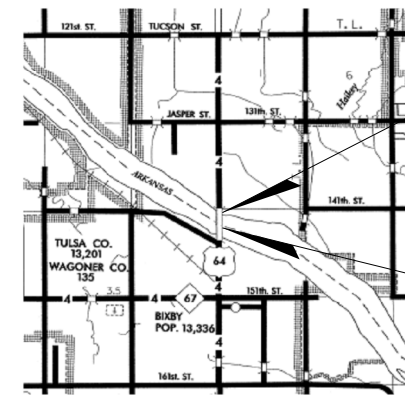
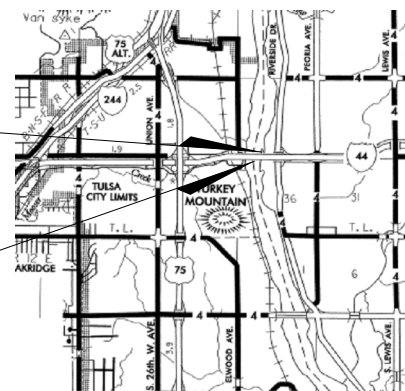
INDEX OF SHEETS

NO.	TITLE
0001	TITLE SHEET
AB01	GENERAL NOTES
AB02	GENERAL NOTES AND SUMMARY OF PAY QUANTITIES
AT01	SUMMARY OF PAY QUANTITIES & NOTES (TRAFFIC)
B001	GENERAL PLAN AND TYPICAL SECTION BRIDGE A (1 OF 2)
B002	GENERAL PLAN AND TYPICAL SECTION BRIDGE A (2 OF 2)
B003	GENERAL PLAN AND TYPICAL SECTION BRIDGE B
B004	BRIDGE A & B PHASING
B005	GENERAL PLAN AND TYPICAL SECTION BRIDGE C (1 OF 2)
B006	GENERAL PLAN AND TYPICAL SECTION BRIDGE C (2 OF 2)
B007	GENERAL PLAN AND TYPICAL SECTION BRIDGE D (1 OF 2)
B008	GENERAL PLAN AND TYPICAL SECTION BRIDGE D (2 OF 2)
B009	BRIDGE C PHASING
B010	BRIDGE D PHASING
B011	DETAILS OF JOINT REPAIR (BRIDGE A & B)
B012	DETAILS OF REPAIR (BRIDGE A & B)
B013	DETAILS OF JOINT REPAIR (BRIDGE C & D)
B014	DETAILS OF REPAIR (BRIDGE C & D)
B015	APPROACH SLAB DETAILS (BRIDGE C)
B016	DRAIN AT END OF BRIDGE (BRIDGE C)
T001	TRAFFIC CONTROL DETAIL US-64 NORTHBOUND LANES CLOSED
T002	TRAFFIC CONTROL DETAIL US-64 SOUTHBOUND LANES CLOSED
T003	TRAFFIC CONTROL DETAIL OUTSIDE LANE CLOSURES
T004	TRAFFIC CONTROL DETAIL INSIDE LANE CLOSURE I-44 EASTBOUND
T005	TRAFFIC CONTROL DETAIL OUTSIDE LANE CLOSURE I-44 WESTBOUND
T006	TRAFFIC CONTROL DETAIL INSIDE LANE CLOSURE I-44 WESTBOUND



TULSA COUNTY
 BRIDGE 'C' - LOCATION NO. 7278 0269NX
 NBINO. 20580
 FACILITY CARRIED: I-44 WB
 FEATURES INTERSECTED: ELWOOD AVE. AND ARK. RIV.
 LOCATION: .7 MIE JCT US 75
 CONTROL SECTION NO. 44-72-78
 TOWNSHIP T19N RANGE R13E

TULSA COUNTY
 BRIDGE 'D' - LOCATION NO. 7278 0269SX
 NBINO. 20326
 FACILITY CARRIED: I-44 EB
 FEATURES INTERSECTED: ELWOOD AVE. AND ARK. RIV.
 LOCATION: .7 MIE JCT US 75
 CONTROL SECTION NO. 44-72-78
 TOWNSHIP T19N RANGE R13E



TULSA COUNTY
 BRIDGE 'B' - LOCATION NO. 7206 0429 X
 NBINO. 22093
 FACILITY CARRIED: US 64
 FEATURES INTERSECTED: ARK. RIV. OVERFLOW
 LOCATION: 4.2 M/S OF TURNPIKE
 CONTROL SECTION NO. 64-72-06
 TOWNSHIP T17N RANGE R13E

TULSA COUNTY
 BRIDGE 'A' - LOCATION NO. 7206 0459 X
 NBINO. 22107
 FACILITY CARRIED: US 64
 FEATURES INTERSECTED: ARKANSAS RIVER
 LOCATION: 4.2 M/S OF TURNPIKE
 CONTROL SECTION NO. 64-72-06
 TOWNSHIP T17N RANGE R13E

STANDARD DRAWINGS

BRIDGE	TRAFFIC	
EJ-DTL-01E	TCS11-1-01	TCS111-1-01
FSHP-42-2-00E	TCS2-1-00	TCS14-1-00
LECS-4-1	TCS3-1-01	TCS18-1-01
	TCS4-1-01	TCS19-1-01
	TCS5-1-00	TCS20-1-00
	TCS6-1-02	TCS21-1-02
	TCS7-1-02	
	TCS8-1-00	
	TCS9-1-01	
	TCS10-1-00	

CONVENTIONAL SYMBOLS

- PROPOSED ROAD
- RAILROADS
- RANGE & TOWNSHIP
- SECTION LINES
- QUARTER SECTION LINES
- FENCES
- GROUND LINE
- EXISTING ROADS
- BASE LINE
- GRADE LINES
- TELEPHONE & TELEGRAPH
- POWER LINES
- BUILDINGS
- OILWELL
- DRAINAGE STRUCTURES - IN PLACE
- DRAINAGE STRUCTURES - NEW
- RIGHT-OF-WAY LINES - EXISTING
- RIGHT-OF-WAY LINES - NEW
- CONTROLLED ACCESS
- RIGHT-OF-WAY FENCE

2009 OKLAHOMA STANDARD SPECIFICATIONS FOR HIGHWAY CONSTRUCTION GOVERN, APPROVED BY THE U.S. DEPARTMENT OF TRANSPORTATION, FEDERAL HIGHWAY ADMINISTRATION, JANUARY 4, 2010.

TRAFFIC DESIGN

PROJECT MANAGER : JAMI SHORT
 SQUAD SUPERVISOR : STEVE WILLIAMS

BRIDGE DESIGN

ENGINEERING MANAGER: MOHAMED ELYAZGI, PE SQUAD SUPERVISOR: KEVEN MAYFIELD
 ASSISTANT SQUAD SUPERVISOR: KYLE STEVENS
 ENGINEER: MIKE CAO, PE ENGINEER: KATIE BROWN, EI
 SQUAD MEMBERS: D.GOFORTH, J.LONSDALE, R.MEINERT, R. ADKINSON, A. GATLEY

P.E. NO. : 30318(01)

PREPARED BY:
 OKLAHOMA DEPARTMENT OF TRANSPORTATION
 BRIDGE DIVISION

 MOHAMED F. ELYAZGI, P.E.
 OKLA. REG. NO. 17542
 DATE 7/20/2016

OKLAHOMA DEPARTMENT OF TRANSPORTATION	DEPARTMENT OF TRANSPORTATION FEDERAL HIGHWAY ADMINISTRATION
DATE APPROVED _____	DATE APPROVED _____
BY _____ CHIEF ENGINEER	BY _____ DIVISION ADMINISTRATOR
JPH 30318(06)	PROJECT NO STPY-XXXX(X) SHEET NO. 0001